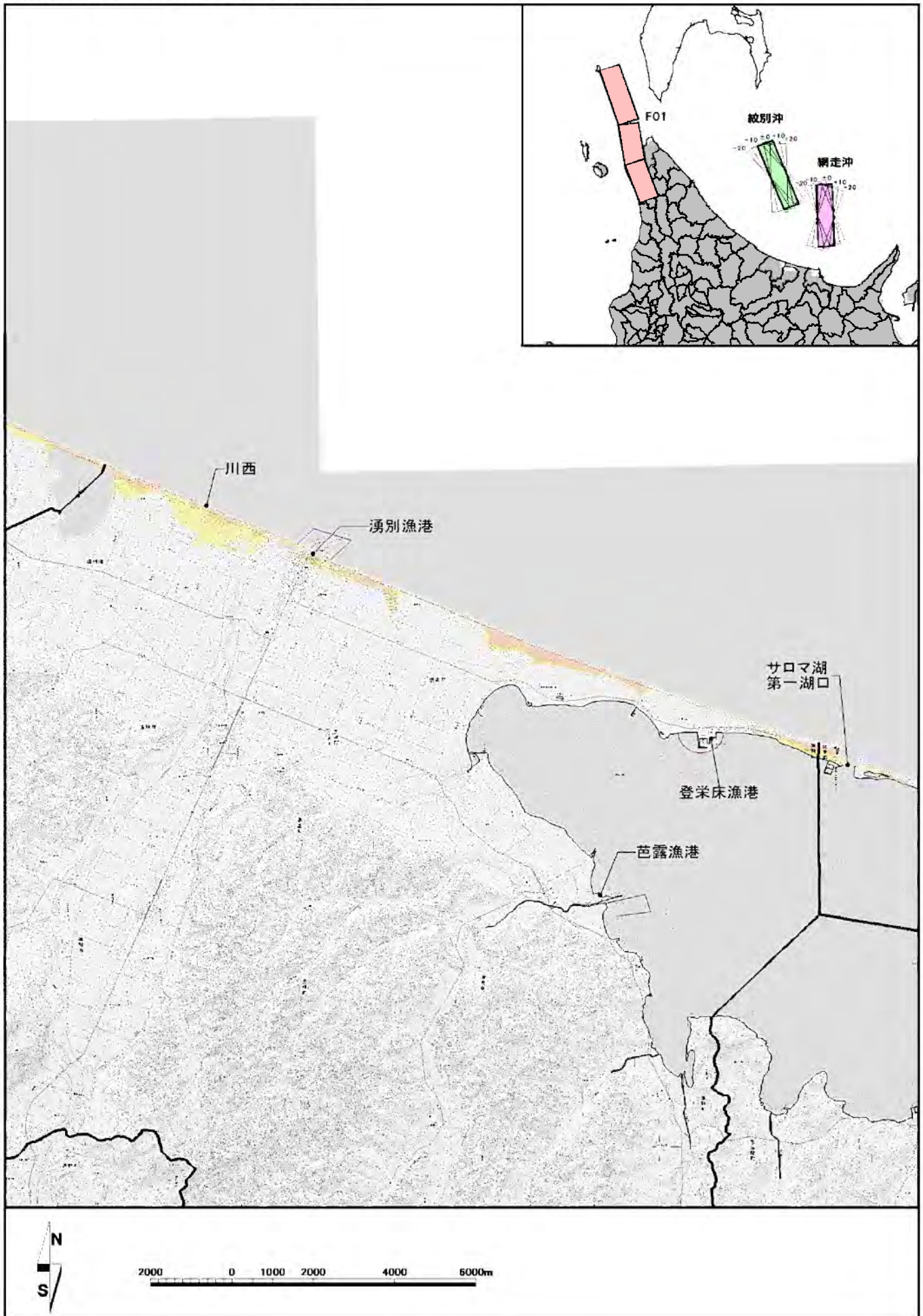
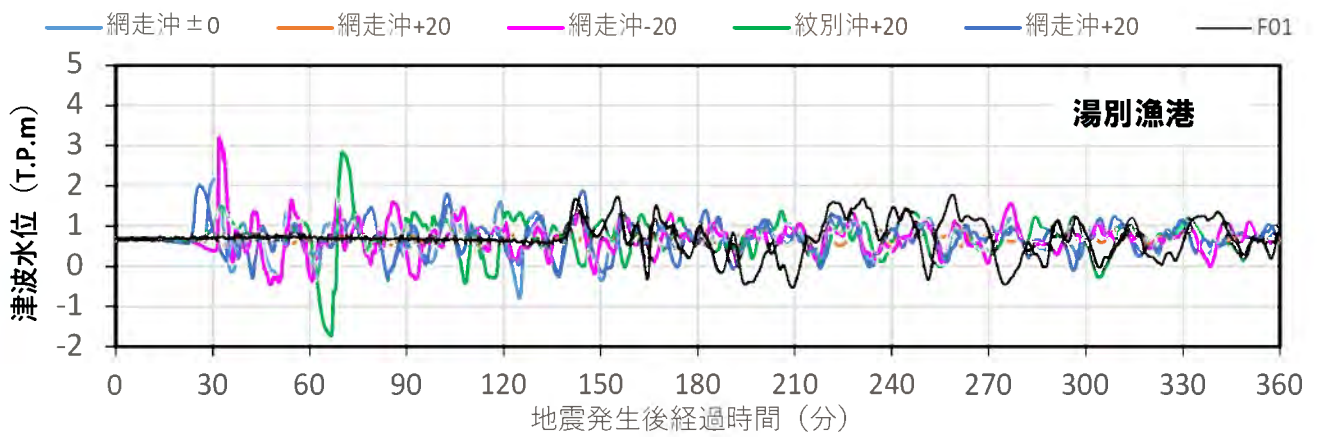
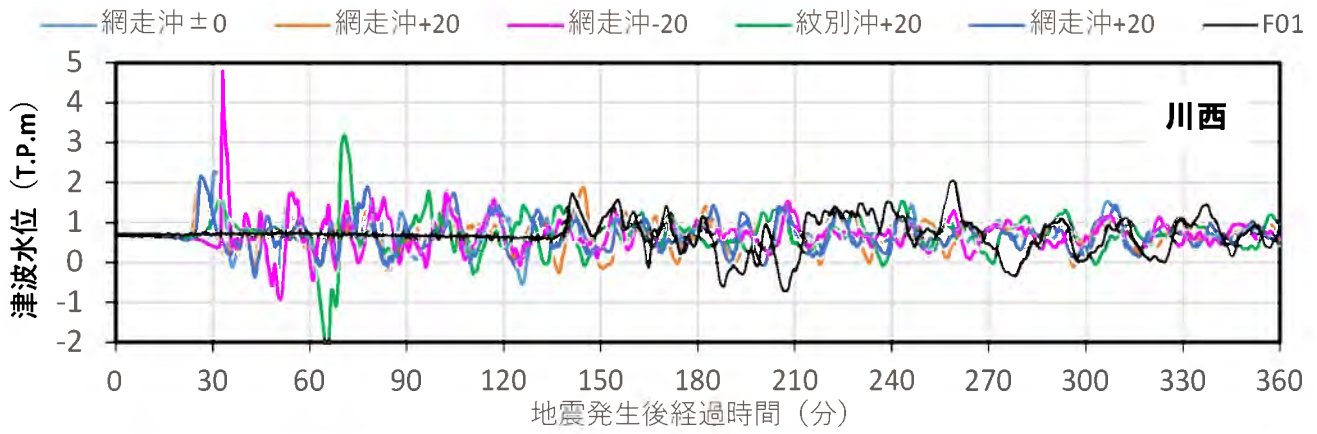
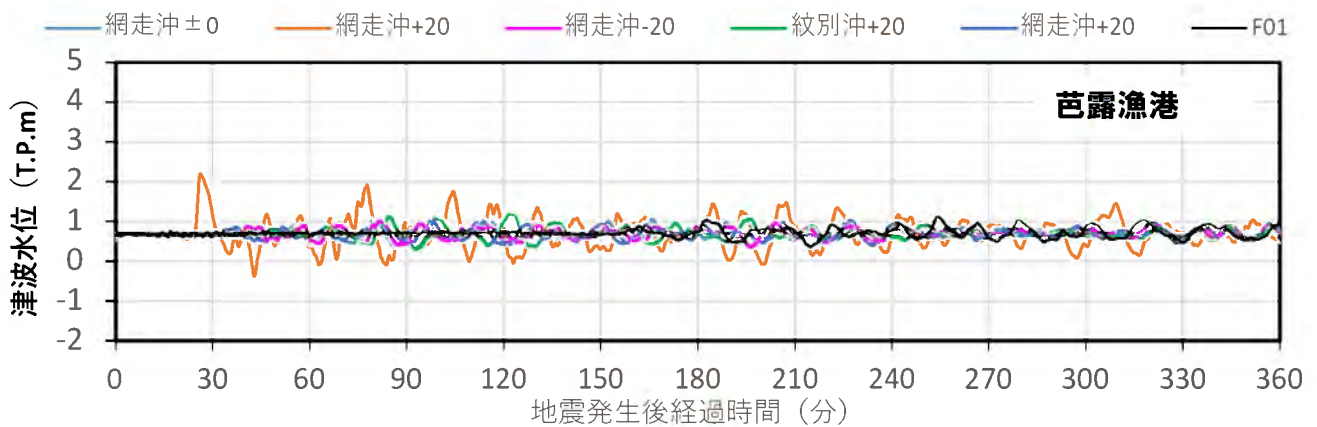
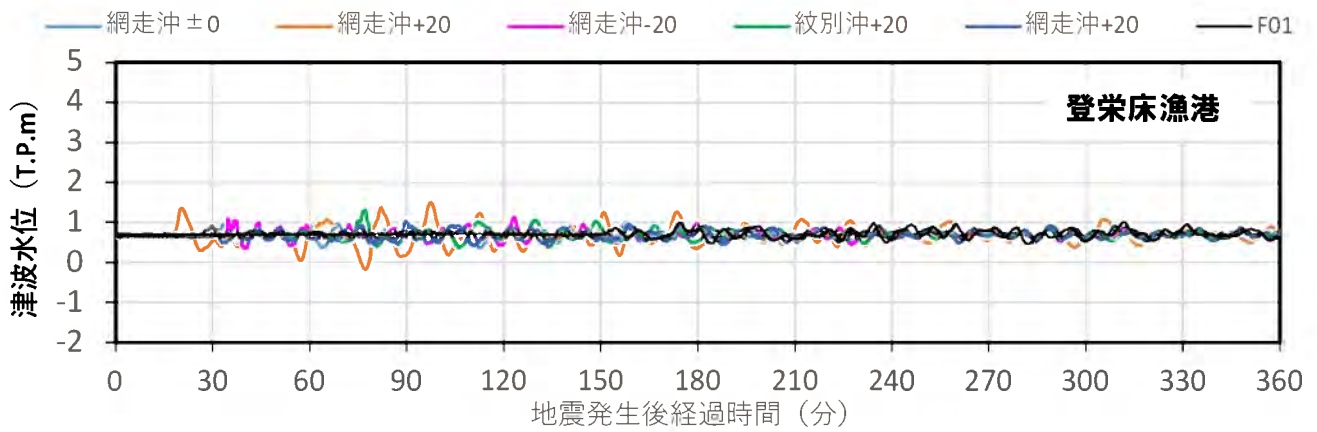
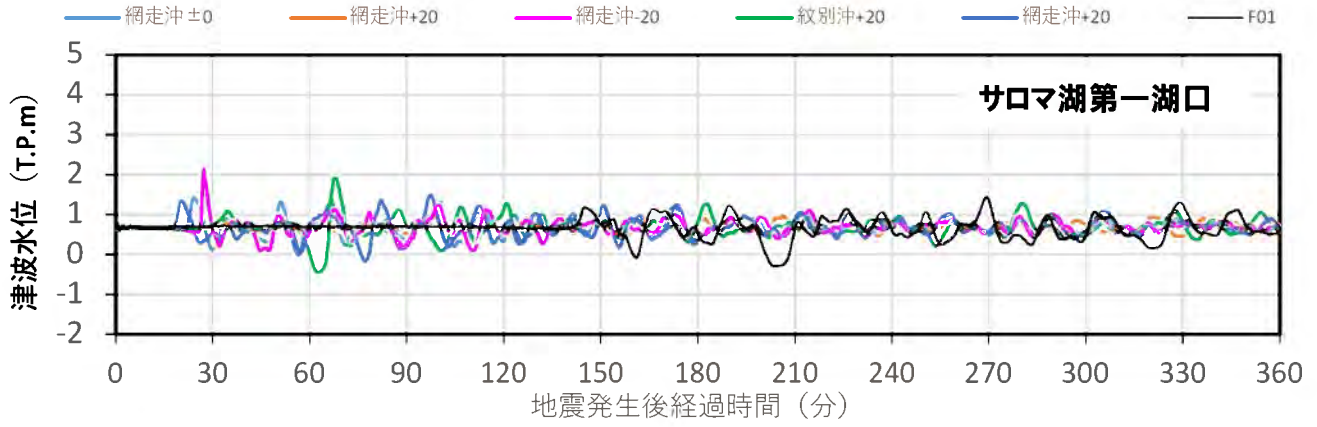


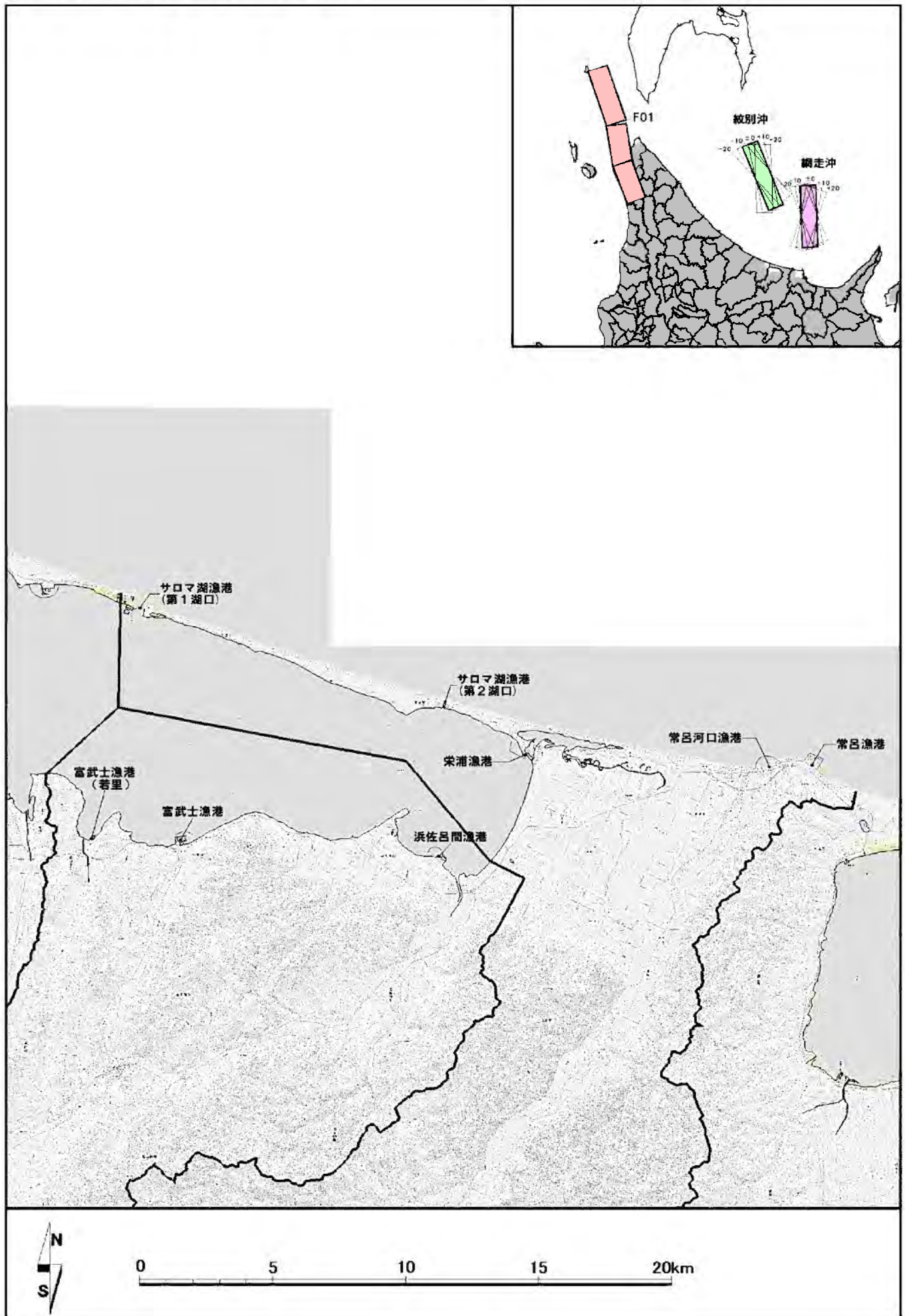
【湧別町】:代表地点の津波水位変動

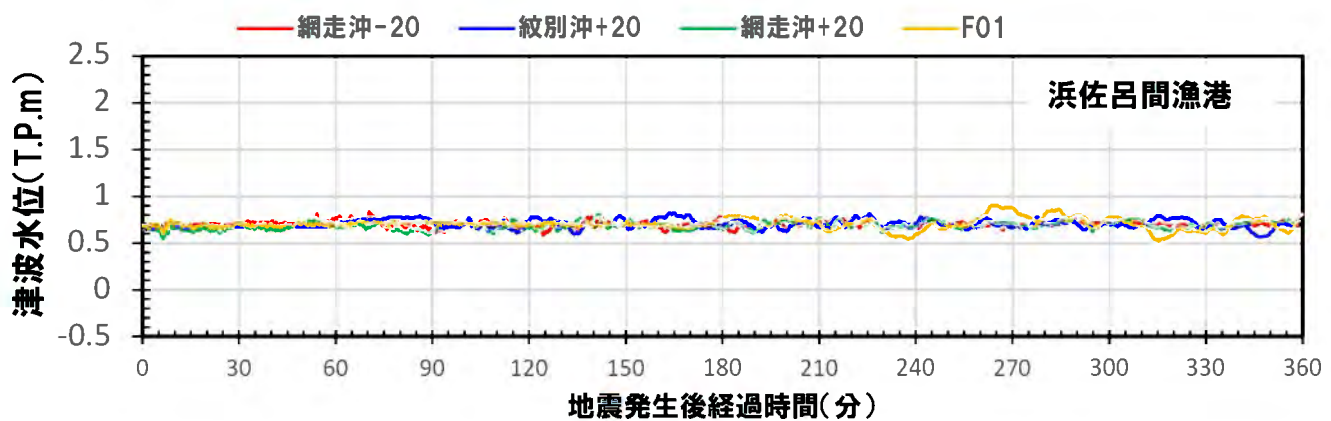
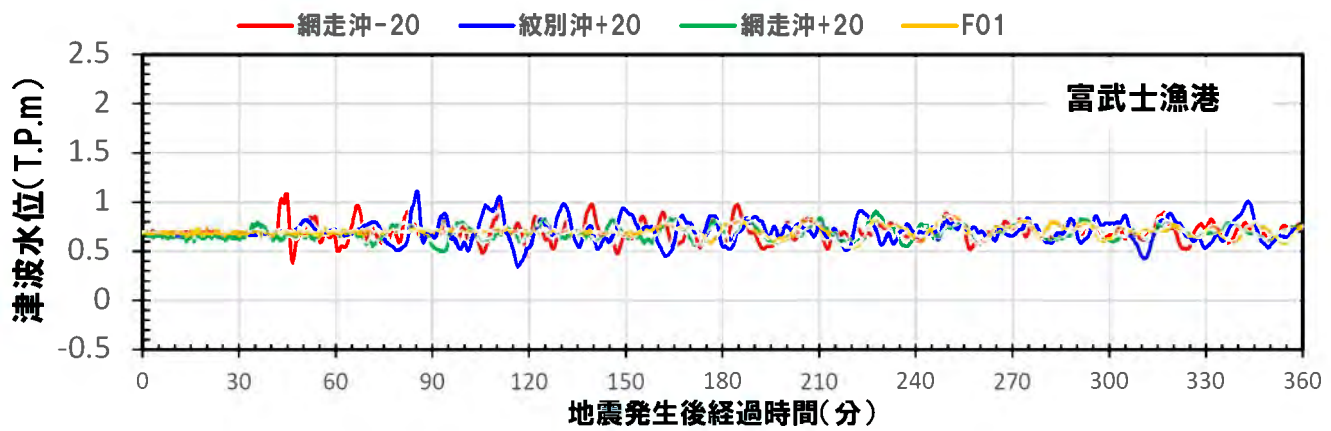
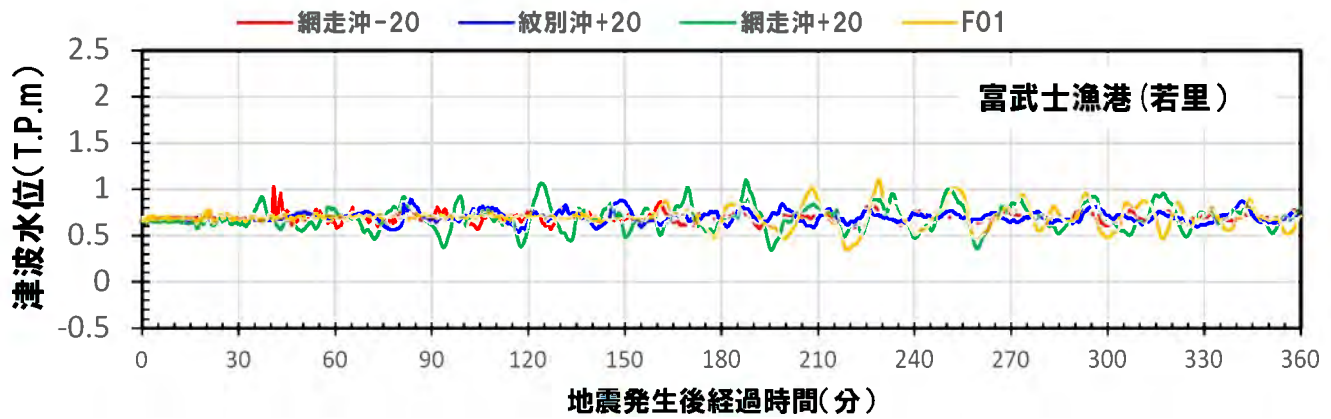
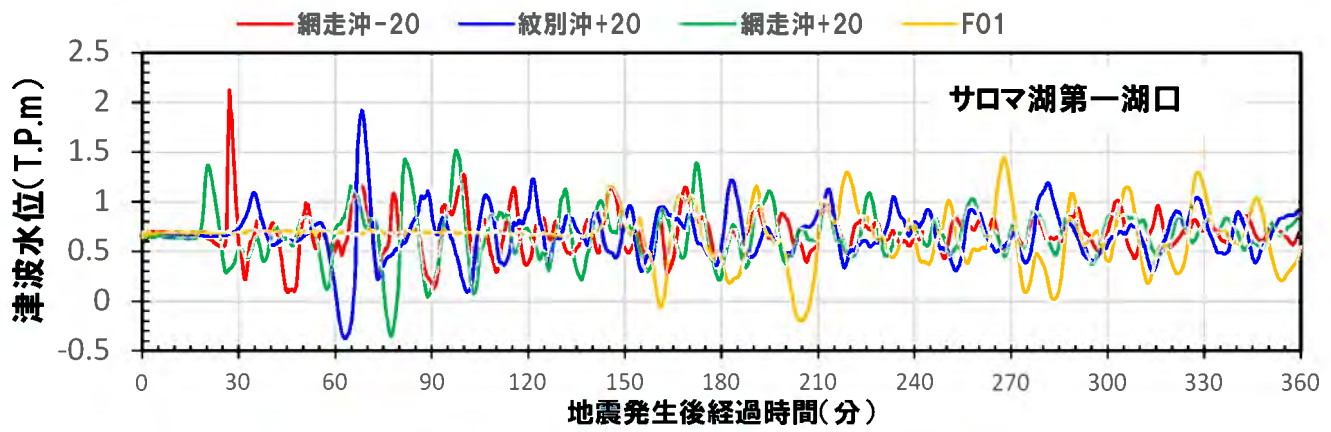





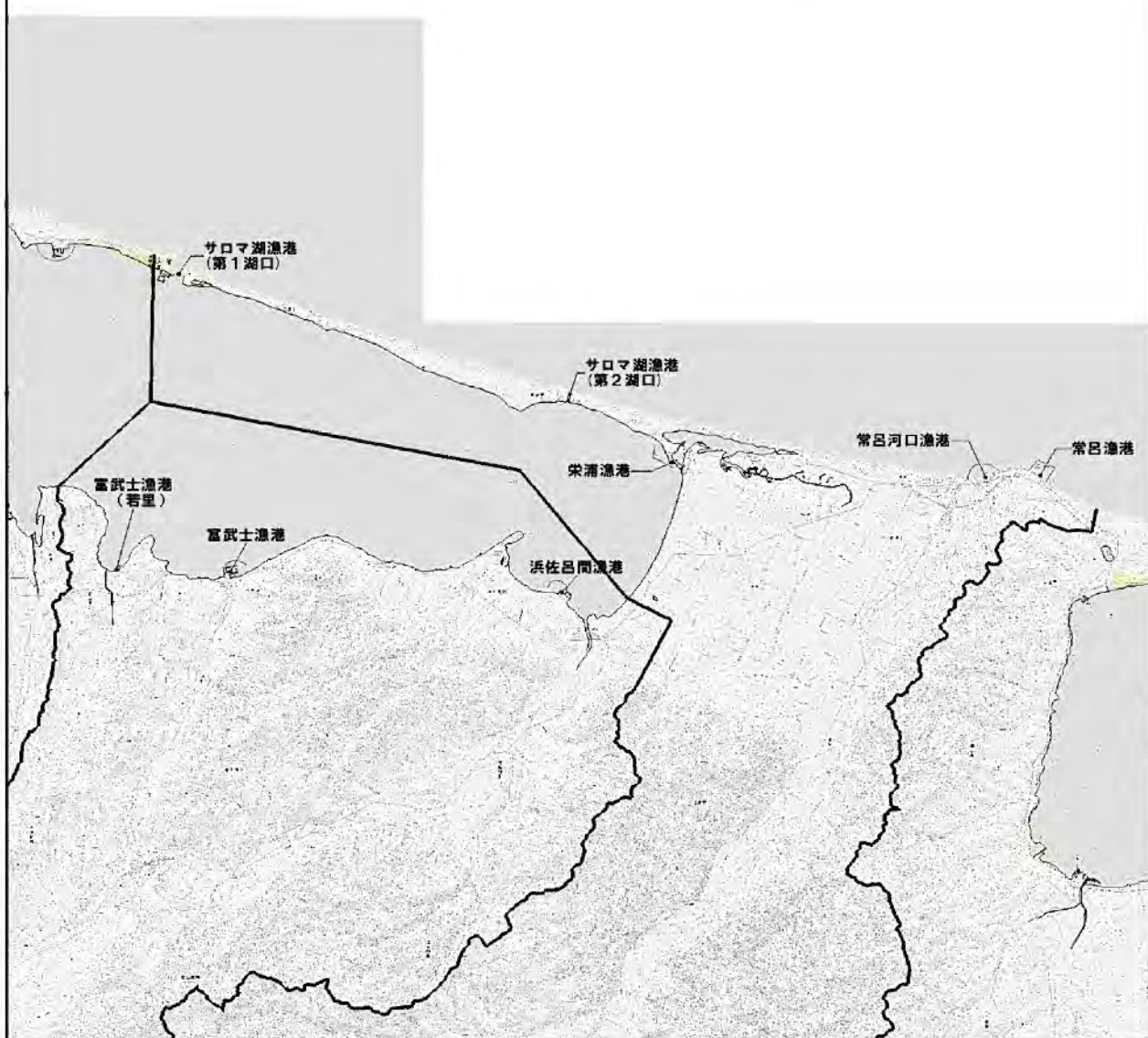
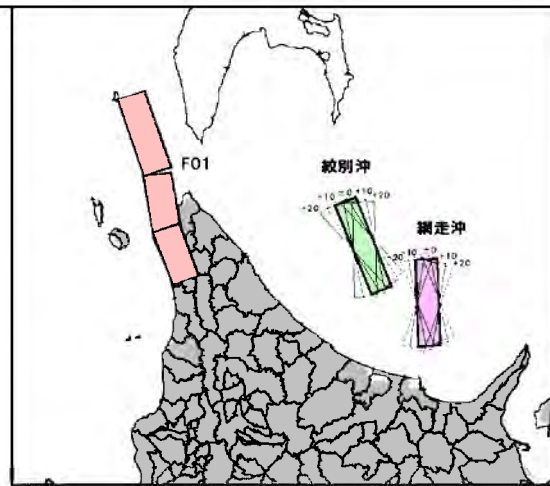


【佐呂間町】:代表地点の津波水位変動

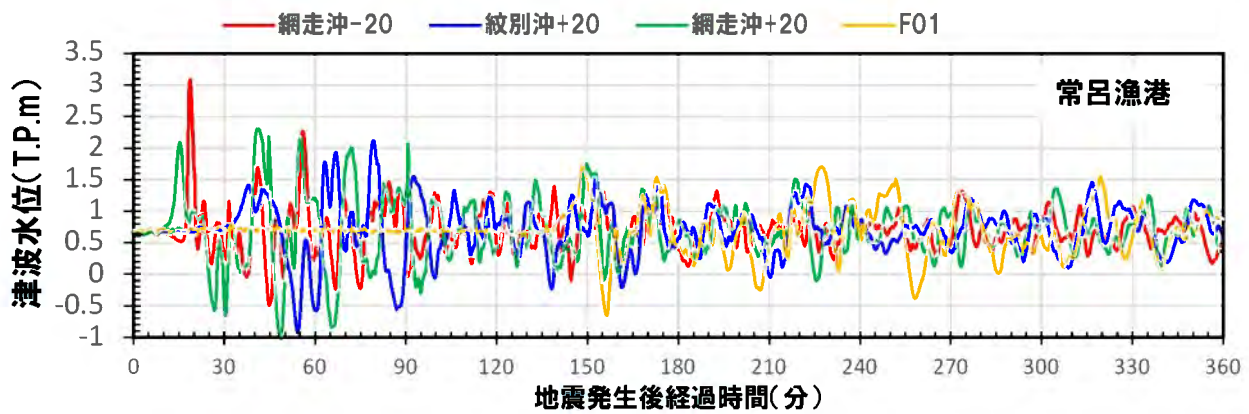
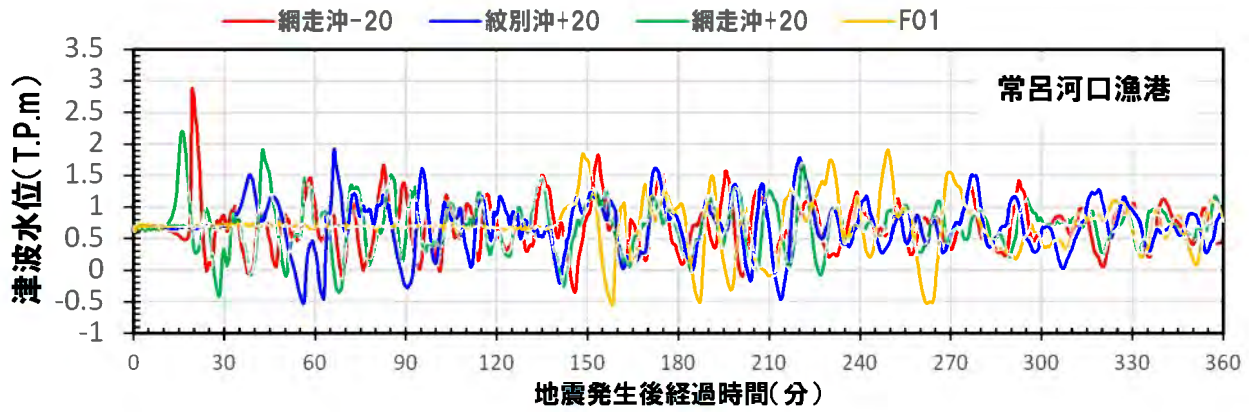
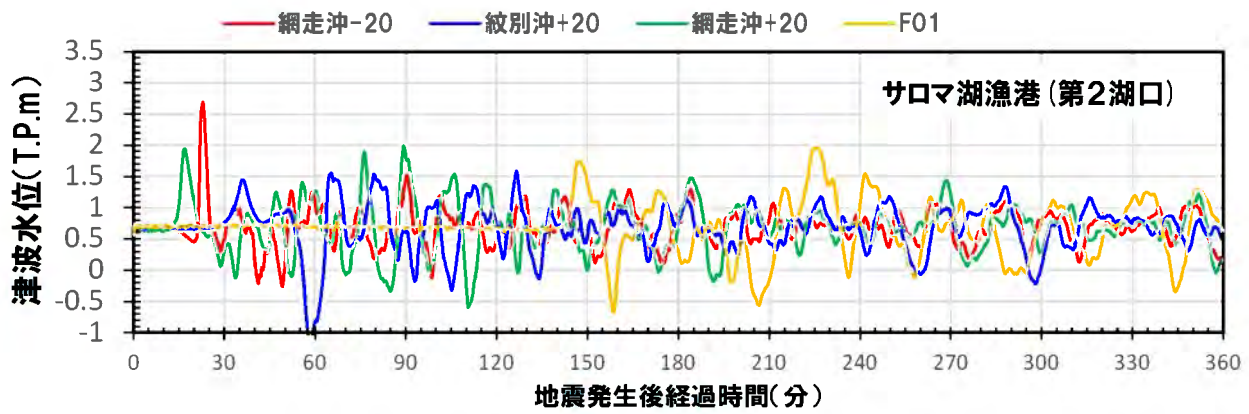
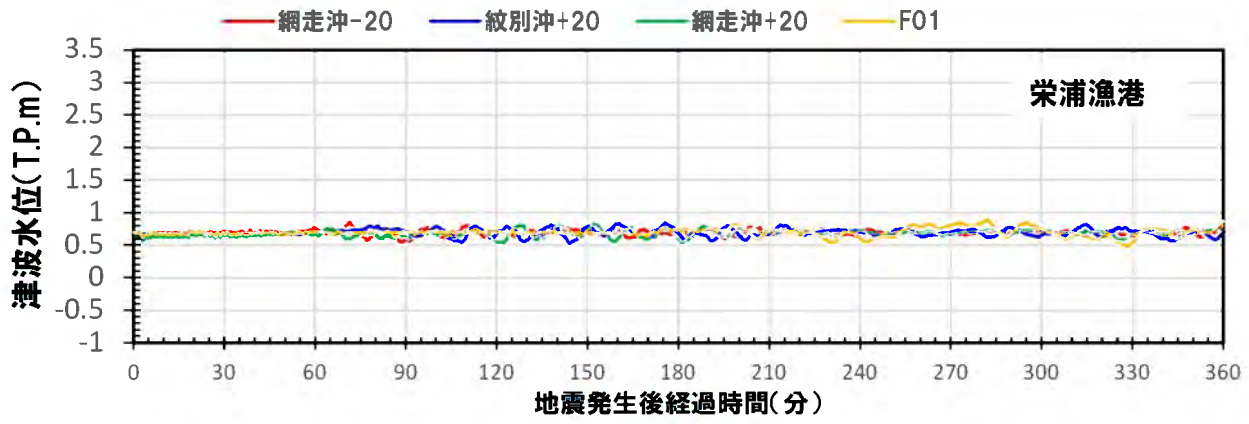




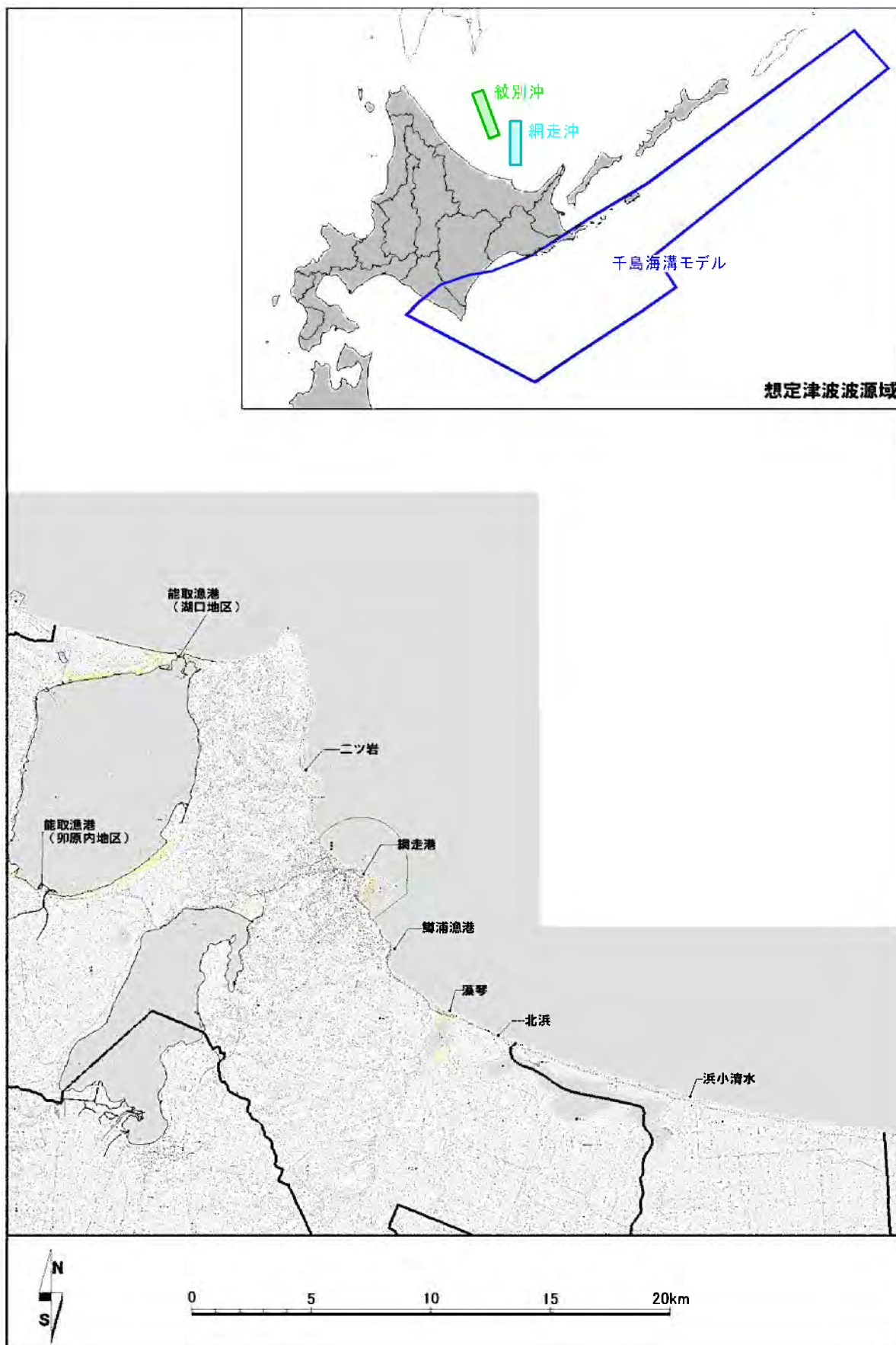
【北見市】:代表地点の津波水位変動

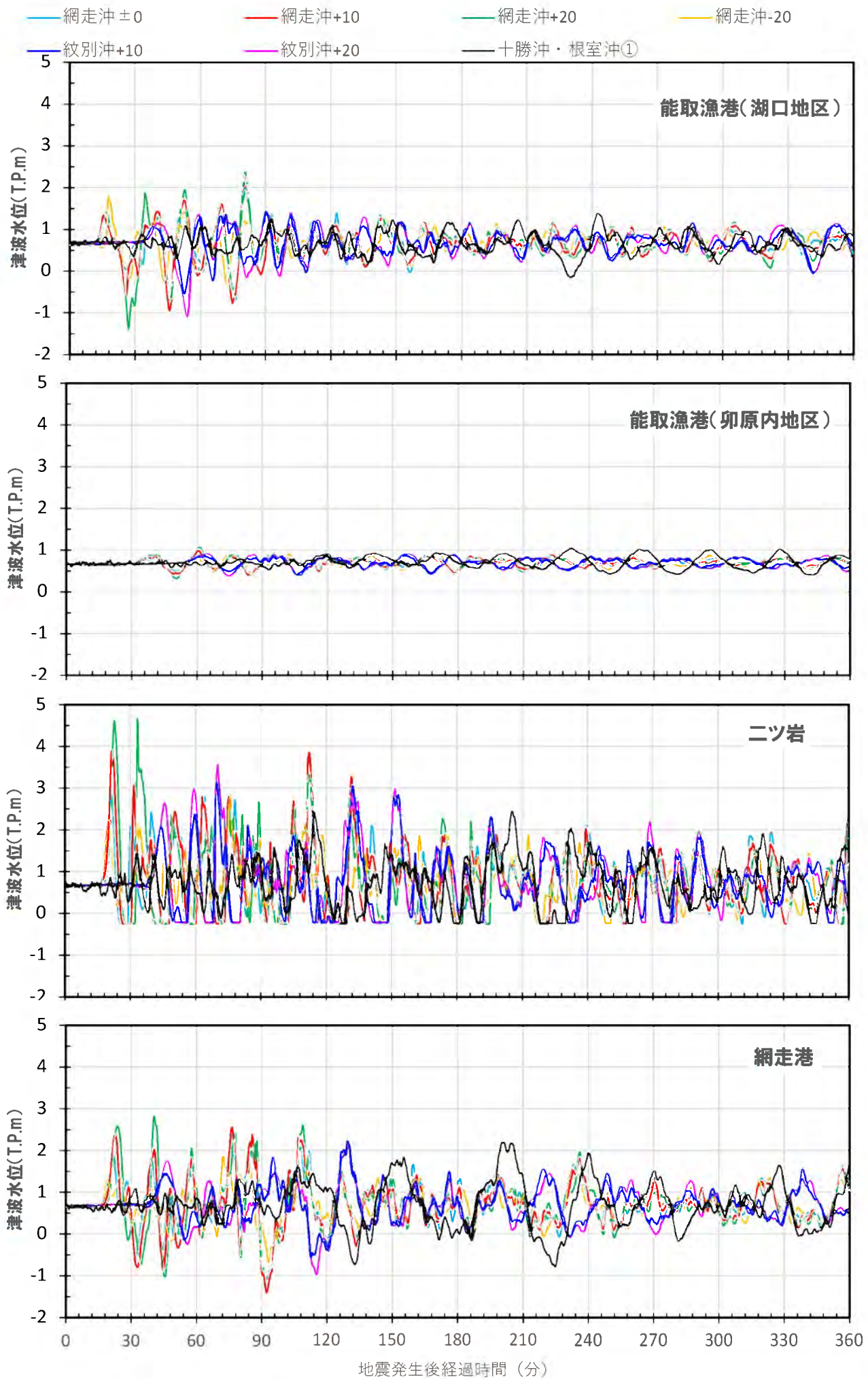




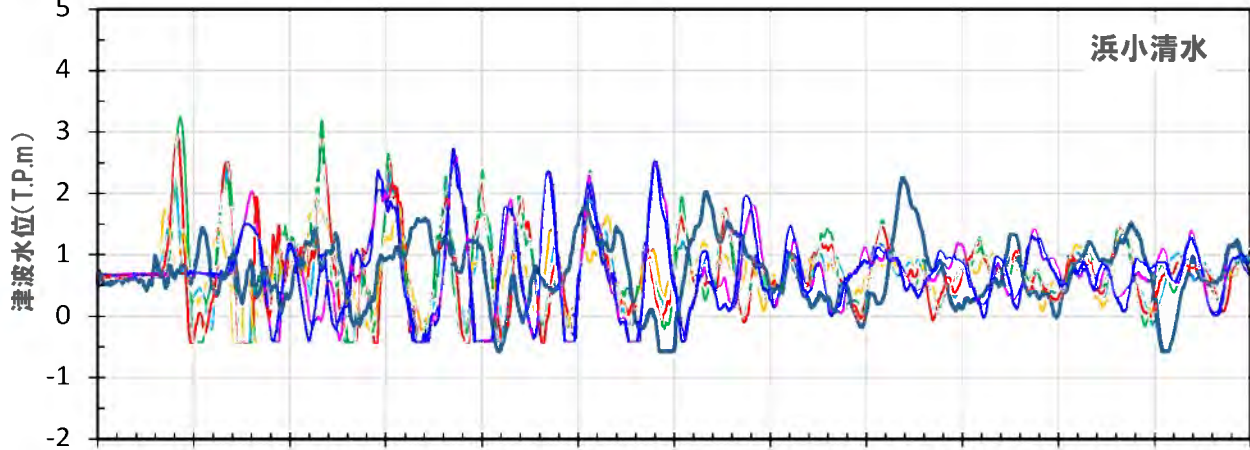
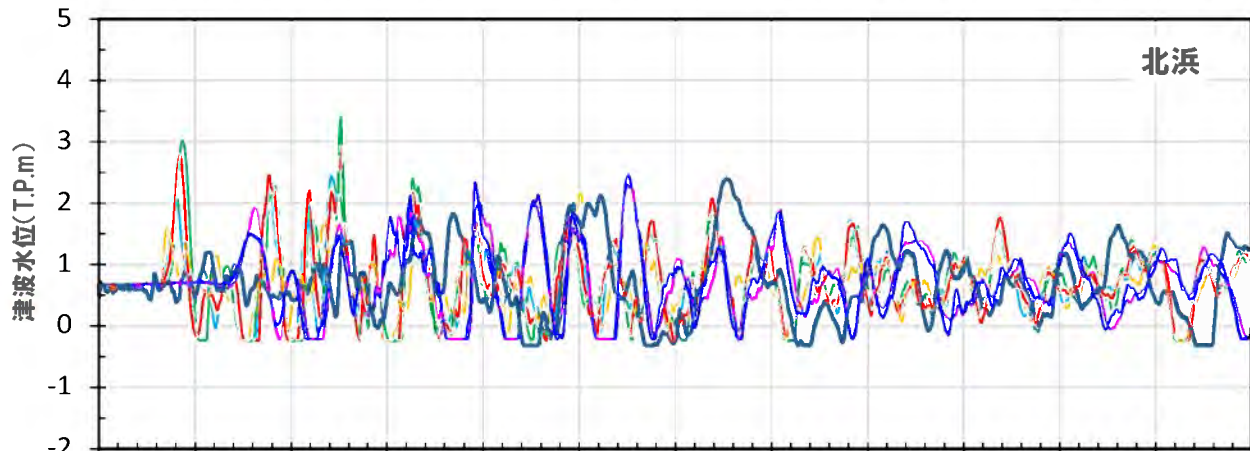
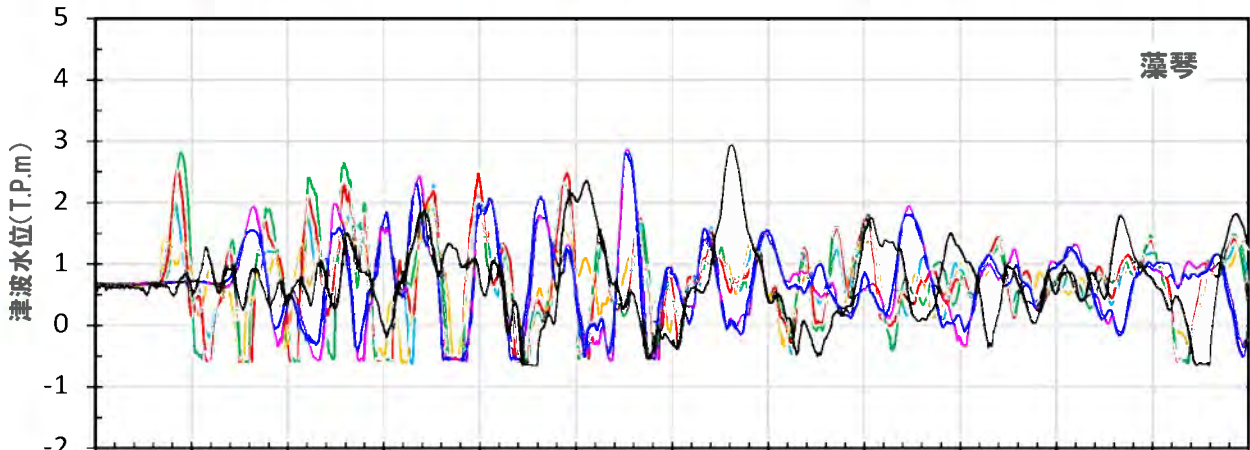
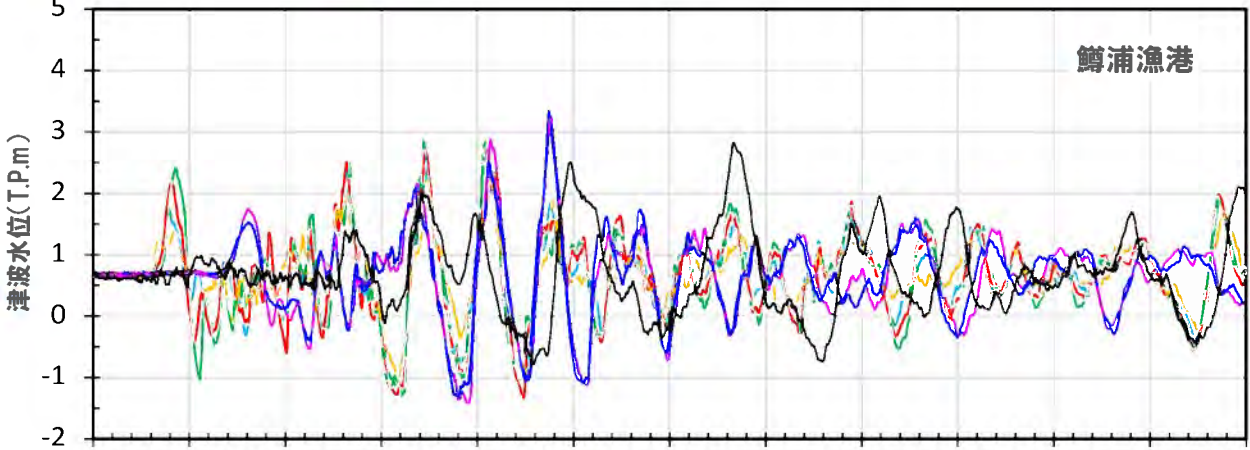


【網走市・小清水町】:代表地点の津波水位変動





— 網走沖±0      — 網走沖+10      — 網走沖+20      — 網走沖-20  
— 紋別沖+10      — 紋別沖+20      — 十勝沖・根室沖①



0 30 60 90 120 150 180 210 240 270 300 330 360  
地震発生後経過時間 (分)

【斜里町】:代表地点の津波水位変動

